













# Town of Gardiner Natural Resources Inventory 1. Base Map

-  State/US Highway
-  Local Street
-  Perennial Stream
-  Intermittent Stream
-  Town Boundary
-  Rail Trail
-  Waterbody
-  Wetland
-  Park or Preserve
- SP Zones**
-  SP-1
-  SP-2
-  SP-3

**Data Sources:** Roadways: ESRI North American Detailed Streets (2019). | Towns: Ulster County (2018). | Streams/ Waterbodies: Gardiner Habitat Map - Angela Sisson (2013). | Streams/ Waterbodies outside Gardiner: Ulster County (2015). | Wetlands: US Fish and Wildlife Service (2012). | Parks and Preserves: NYPAD (2018), Mohonk Preserve (2019), Gardiner Open Space Commission (2019). | SP Zones: Ulster County (2020).

**Note:** This map is intended for general planning and education purposes and is not a substitute for site-level surveys. It relies upon public data sources that may contain errors or omissions. The Town of Gardiner Natural Resources Inventory was created with technical assistance from Cornell University and the NYS DEC Hudson River Estuary Program. Map created December 17, 2020.



Scale: 1:24,000

