












A B C D E F G H I J K L M N O P Q R S T

1
2
3
4
5
6
7
8
9
10
11
12
13
14

Town of Gardiner Natural Resources Inventory

19. Intact Habitat Cores

- | | | | |
|---|---------------------|---|---|
|  | State/US Highway |  | Habitat Core Rank
Outstanding |
|  | Local Street |  | High |
|  | Perennial Stream |  | Medium |
|  | Intermittent Stream |  | General |
|  | Rail Trail | | |
|  | Waterbody | | |
|  | Wetland | | |

Ulster County partnered with DEC and the nonprofit Green Infrastructure Center (GIC) in 2013 to map intact "habitat cores" across the County. The Intact Habitat Cores map identifies and ranks the most intact areas of undisturbed open spaces according to a variety of ecosystem service and habitat values.

Data Sources: *Roadways:* ESRI North American Detailed Streets (2019). | *Towns:* Ulster County (2018). | *Streams/ Waterbodies:* Gardiner Habitat Map - Angela Sisson (2013). | *Streams/ Waterbodies outside Gardiner:* Ulster County (2015). | *Wetlands:* US Fish and Wildlife Service (2012). | *Habitat Cores:* Ulster County (2018).

Note: This map is intended for general planning and education purposes and is not a substitute for site-level surveys. It relies upon public data sources that may contain errors or omissions. The Town of Gardiner Natural Resources Inventory was created with technical assistance from Cornell University and the NYS DEC Hudson River Estuary Program. Map created December 17, 2020



Scale: 1:24,000



A B C D E F G H I J K L M N O P Q R S T