
















# Town of Gardiner Natural Resources Inventory 14. Ecological Context

-  State/US Highway
  -  Local Street
  -  Perennial Stream
  -  Intermittent Stream
  -  Rail Trail
  -  Waterbody
  -  Wetland
  -  Audubon Important Bird Area
  -  Matrix Forest
  -  Matrix Forest Linkage Zone
- Significant Biodiversity Areas**
-  Shawangunk Kill
  -  Shawangunk Ridge
- SP Zones**
-  SP-1
  -  SP-2
  -  SP-3

**Data Sources:** Roadways: ESRI North American Detailed Streets (2019). | Towns: Ulster County (2018). | Streams/ Waterbodies: Gardiner Habitat Map - Angela Sisson (2013). | Streams/ Waterbodies outside Gardiner: Ulster County (2015). | Wetlands: US Fish and Wildlife Service (2012). | Significant Biodiversity Areas: DEC and Cornell University (2006). | Important Bird Areas: Audubon New York (2017). | Matrix Forest Blocks and Linkage Zones: TNC and NYNHP (2006). | SP Zones: Ulster County (2020).

**Note:** This map is intended for general planning and education purposes and is not a substitute for site-level surveys. It relies upon public data sources that may contain errors or omissions. The Town of Gardiner Natural Resources Inventory was created with technical assistance from Cornell University and the NYS DEC Hudson River Estuary Program. Map created December 17, 2020



Scale: 1:24,000

