

















Town of Gardiner Natural Resources Inventory 13B. Wetland Habitats

- | | | | |
|---|---------------------|---|----------------------------|
|  | State/US Highway |  | Hardwood & Shrub Swamp |
|  | Local Street |  | Mixed Swamp |
|  | Perennial Stream |  | Conifer Swamp |
|  | Intermittent Stream |  | Intermittent Woodland Pool |
|  | Rail Trail |  | Kettle Shrub Pool |
|  | Waterbody |  | Wet Meadow |
| | |  | Wet Clay Meadow |
| | |  | Marsh |
| | |  | Verified Woodland Pools |
| | |  | Potential Woodland Pools |

This map is suitable for general land use planning, but is unsuitable for detailed planning and site design or for jurisdictional determinations. Boundaries of wetlands are approximate and should be field-verified. Wetlands mapped by Angela Sisson, 2013. Potential woodland pools identified by the PFO-classified wetlands under 2 acres in size in the National Wetlands Inventory.

Data Sources: Roadways: ESRI North American Detailed Streets (2019). | Towns: Ulster County (2018). | Streams/ Waterbodies: Gardiner Habitat Map - Angela Sisson (2013). | Streams/ Waterbodies outside Gardiner: Ulster County (2015). | Wetland Habitats: Gardiner Habitat Map, Angela Sisson (2013) | National Wetlands Inventory: USFWS (2012).

Note: This map is intended for general planning and education purposes and is not a substitute for site-level surveys. It relies upon public data sources that may contain errors or omissions. The Town of Gardiner Natural Resources Inventory was created with technical assistance from Cornell University and the NYS DEC Hudson River Estuary Program. Map created December 17, 2020



Scale: 1:24,000

