















Town of Gardiner Natural Resources Inventory 12. Stream Habitats

- | | | | |
|---|---------------------|---|---------------------------------|
|  | State/US Highway |  | Dams |
|  | Local Street |  | Culvert - passable |
|  | Perennial Stream |  | Culvert - barrier |
|  | Intermittent Stream |  | Riparian Area |
|  | Rail Trail |  | Important Area for American Eel |
|  | Waterbody |  | Trout Water |
|  | Wetland |  | Trout-Spawning Water |

Data Sources: Roadways: ESRI North American Detailed Streets (2019). | Towns: Ulster County (2018). | Streams/ Waterbodies: Gardiner Habitat Map - Angela Sisson (2013). | Streams/ Waterbodies outside Gardiner: Ulster County (2015). | Wetlands: US Fish and Wildlife Service (2012). | Culverts: DEC and Cornell University (2019). | Dams: DEC and Gardiner ECC | Riparian Areas: NYNHP (2018).

Note: This map is intended for general planning and education purposes and is not a substitute for site-level surveys. It relies upon public data sources that may contain errors or omissions. The Town of Gardiner Natural Resources Inventory was created with technical assistance from Cornell University and the NYS DEC Hudson River Estuary Program. Map created December 17, 2020.



Scale: 1:24,000

